









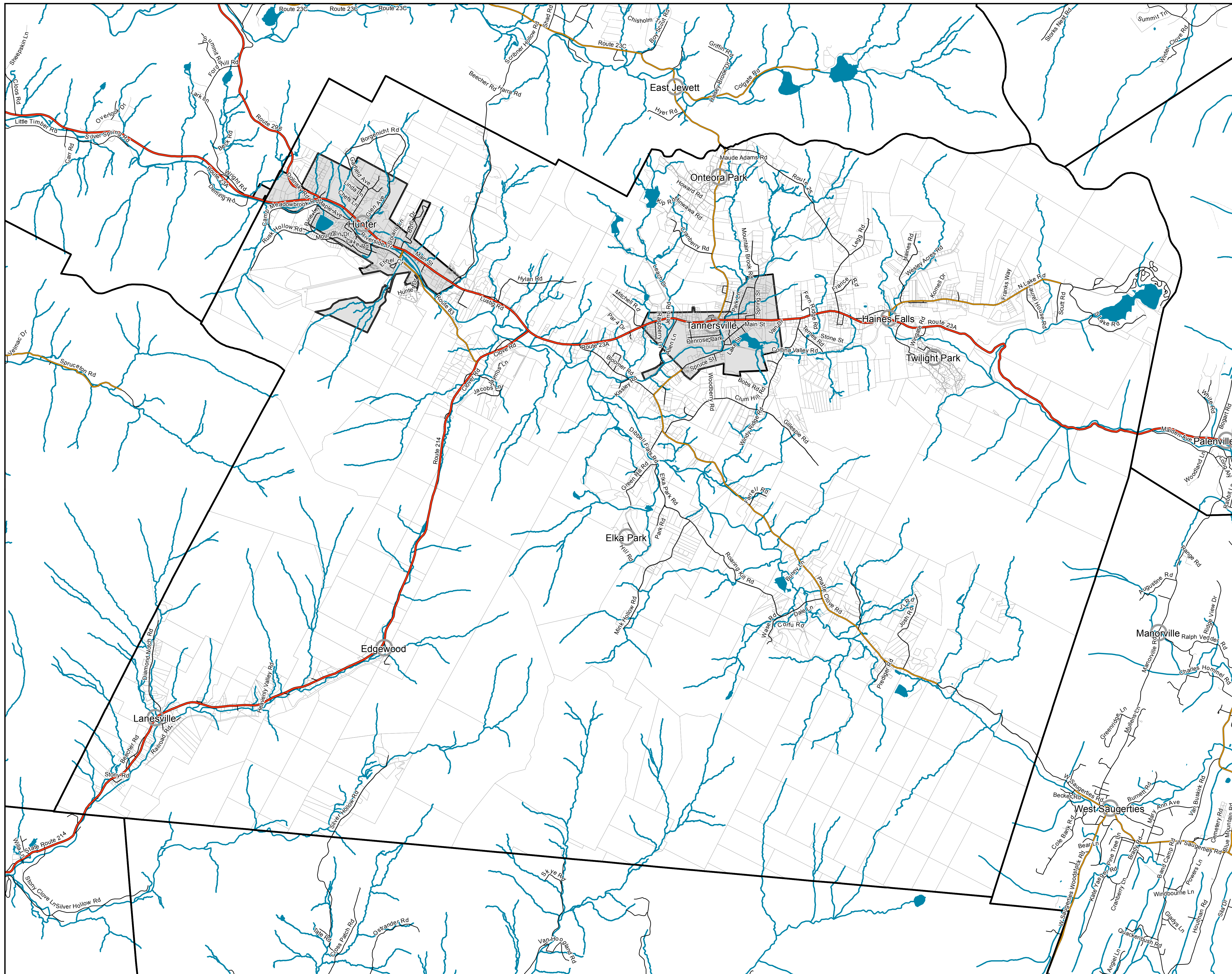


# Town of Hunter

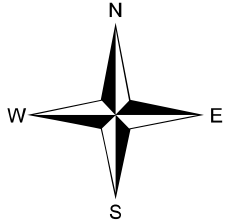
## Greene County, NY

### Roads and Property Boundaries

-  Village Boundaries
-  Town Boundaries
-  Property Boundaries
- Roads**
-  State Route
-  County Road
-  Local Road
-  Private Road
-  Off Road
-  Water
-  Streams



Map Date:  
7-23-2017
















Nan Stolzenburg, AICP - [www.planningbetterplaces.com](http://www.planningbetterplaces.com)  
152 Stolzenburg Road, Berne, NY 12023  
Don Meltz, Planning and GIS - [www.donmeltz.com](http://www.donmeltz.com)

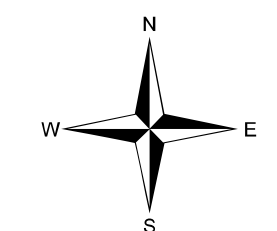
# Town of Hunter

## Greene County, NY

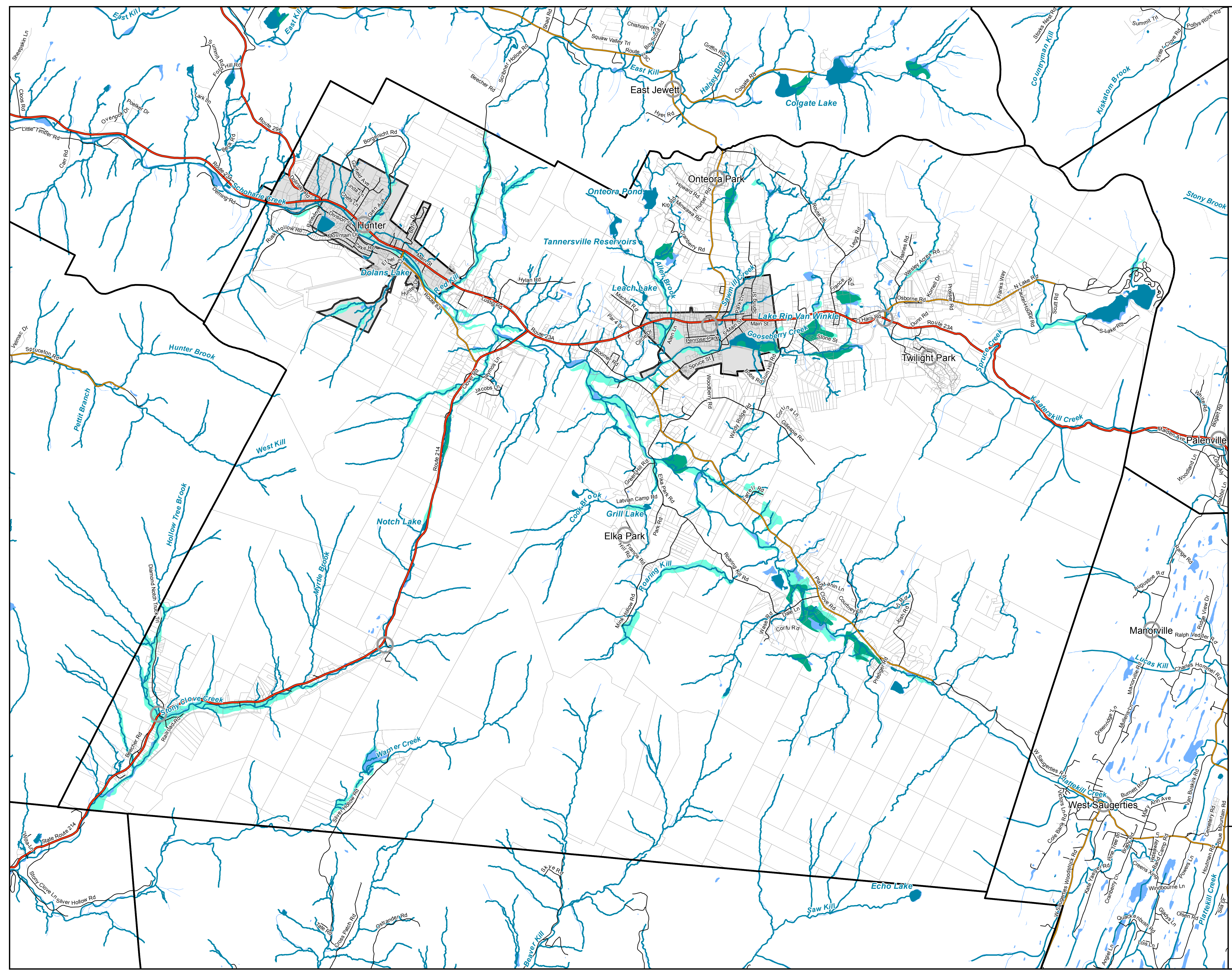
### Water and Wetlands

-  Village Boundaries
  -  Town Boundaries
  -  Property Boundaries
- ### Roads
-  State Route
  -  County Road
  -  Local Road
  -  Private Road
  -  Off Road
-  Water
  -  Streams
  -  DEC Wetlands
  -  NWI Wetlands (Including Riverine Wetlands)
  -  Hydric Soils

Map Date:  
7-23-2017






Nan Stolzenburg, AICP - [www.planningbetterplaces.com](http://www.planningbetterplaces.com)  
152 Stolzenburg Road, Berne, NY 12023  
Don Meltz, Planning and GIS - [www.donmeltz.com](http://www.donmeltz.com)








# Town of Hunter

## Greene County, NY

### Flood Hazards



-  Village Boundaries
-  Town Boundaries
-  Property Boundaries

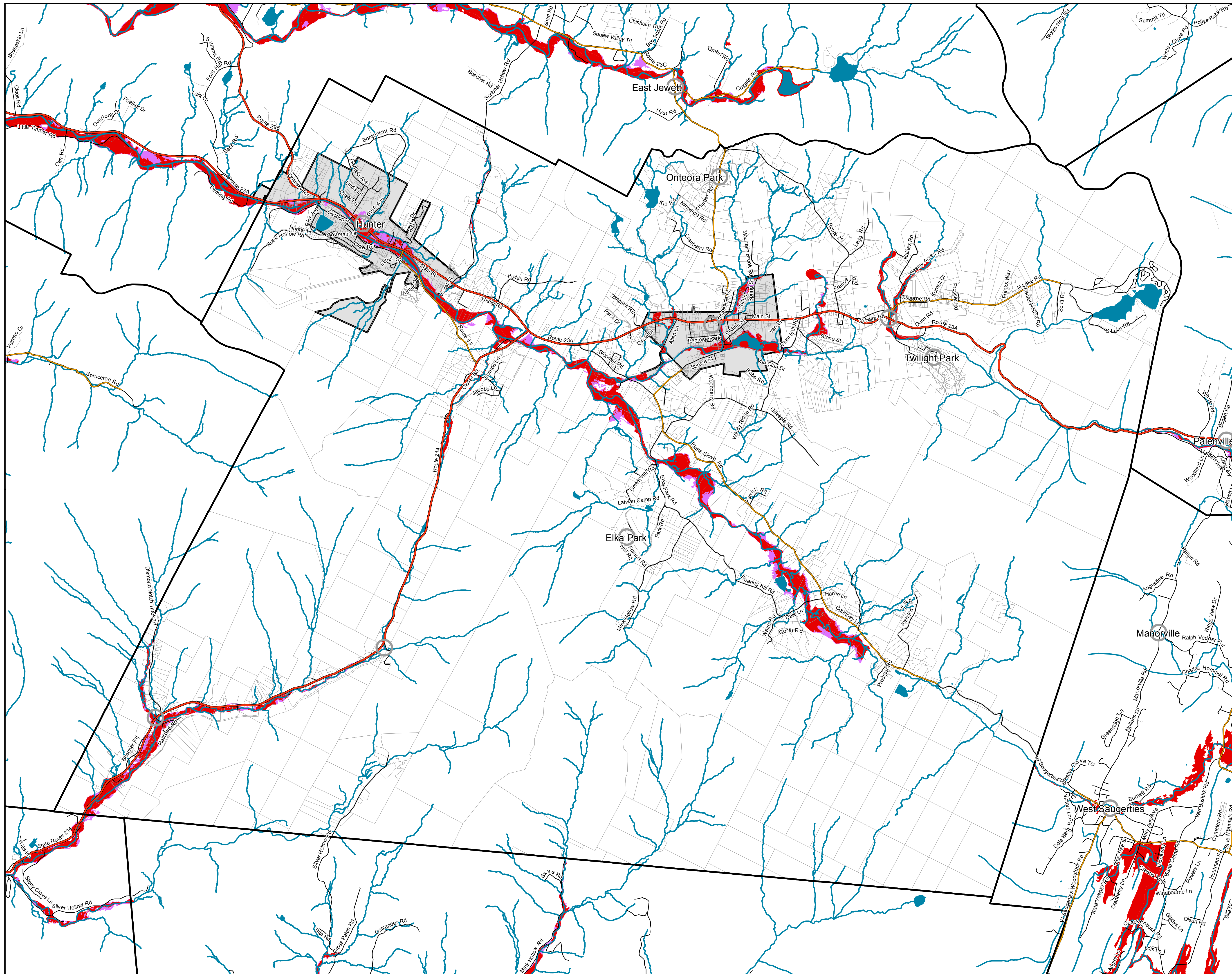
### Roads

-  State Route
-  County Road
-  Local Road
-  Private Road
-  Off Road

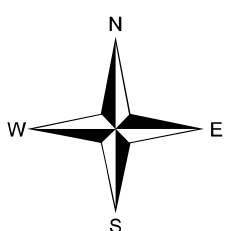
-  Water
-  Streams

### Flood Hazards

-  100 Year Flood Hazard
-  500 Year Flood Hazard



Map Date:  
7-23-2017



0 0.5 1 2 Miles






Nan Stolzenburg, AICP - [www.planningbetterplaces.com](http://www.planningbetterplaces.com)  
152 Stolzenburg Road, Berne, NY 12023  
Don Meltz, Planning and GIS - [www.donmeltz.com](http://www.donmeltz.com)






# Town of Hunter

## Greene County, NY

### Topography Elevation

-  Village Boundaries
-  Town Boundaries
-  Property Boundaries

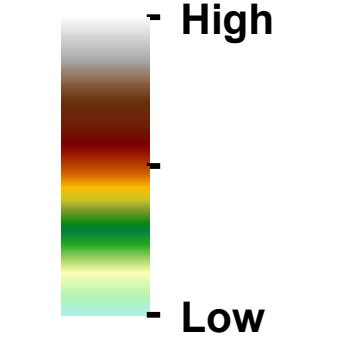
### Roads

-  State Route
-  County Road
-  Local Road
-  Private Road
-  Off Road

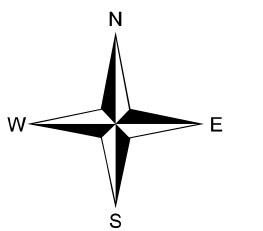
-  Water
-  Streams

-  Peaks - Over 3500 ft

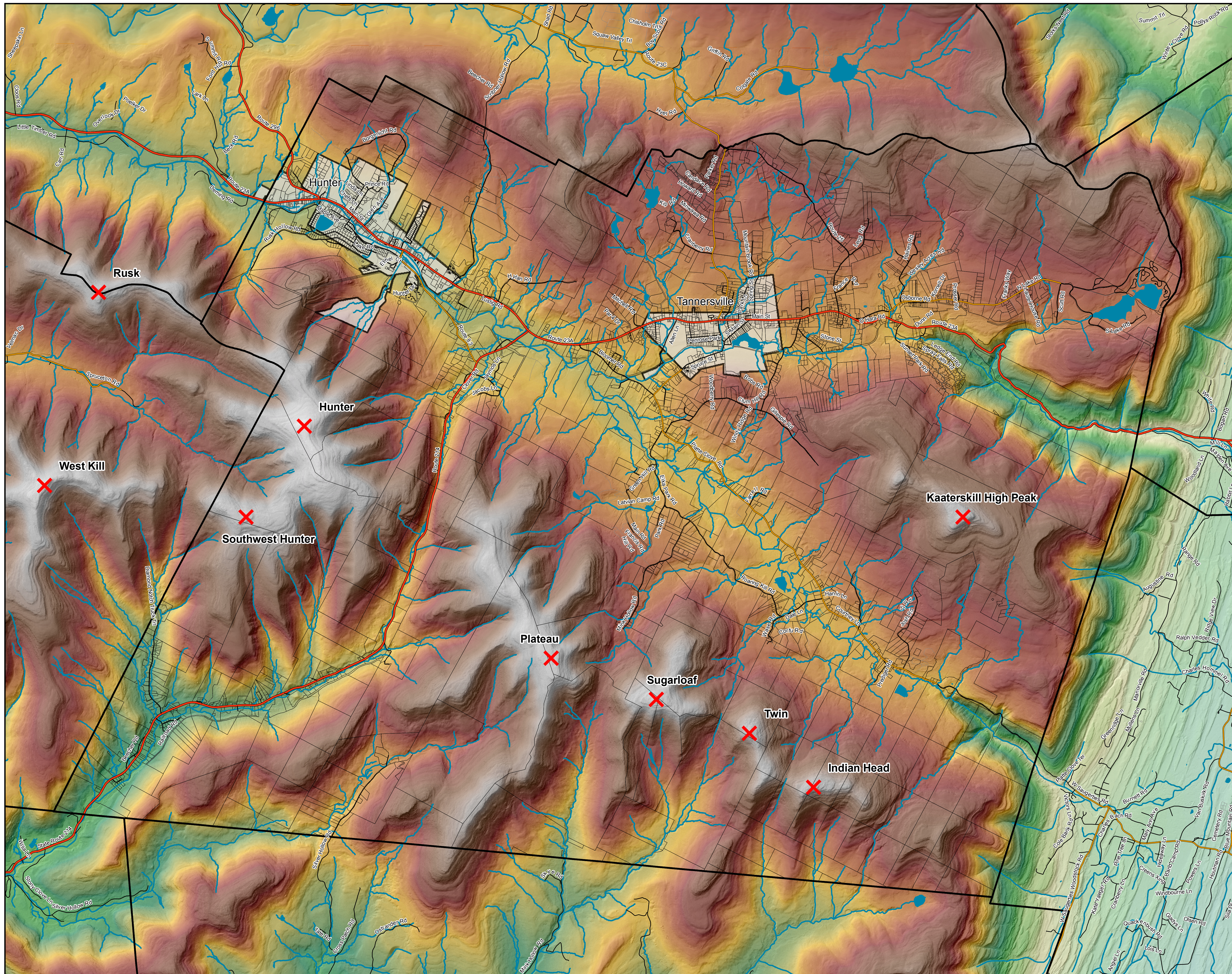
### Elevation



Map Date:  
7-23-2017






Nan Stolzenburg, AICP - [www.planningbetterplaces.com](http://www.planningbetterplaces.com)  
152 Stolzenburg Road, Berne, NY 12023  
Don Meltz, Planning and GIS - [www.donmeltz.com](http://www.donmeltz.com)








# Town of Hunter

## Greene County, NY

### Step Slopes

-  Village Boundaries
-  Town Boundaries
-  Property Boundaries




### Roads

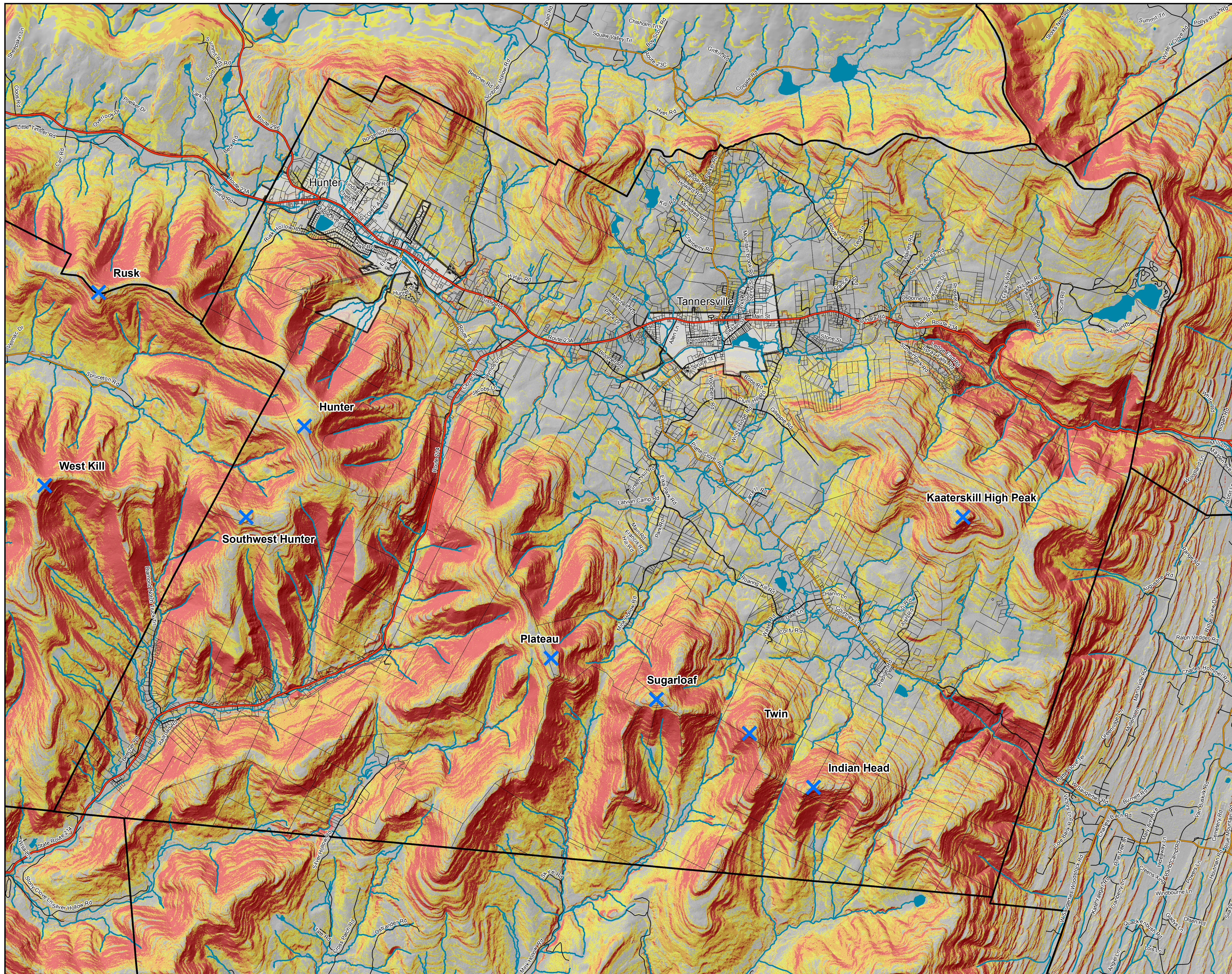
-  State Route
-  County Road
-  Local Road
-  Private Road
-  Off Road

-  Water
-  Streams

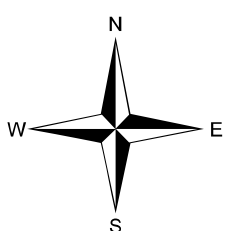
-  Peaks - Over 3500 ft

### Step Slopes

-  15 to 25%
-  25 to 45%
-  45% or greater



Map Date:  
7-23-2017






 **Community Planning &  
Environmental Associates**

Nan Stolzenburg, AICP - [www.planningbetterplaces.com](http://www.planningbetterplaces.com)  
152 Stolzenburg Road, Berne, NY 12023  
Don Meltz, Planning and GIS - [www.donmeltz.com](http://www.donmeltz.com)






# Town of Hunter

## Greene County, NY

### Watersheds




-  Village Boundaries
-  Town Boundaries
-  Property Boundaries

### Roads

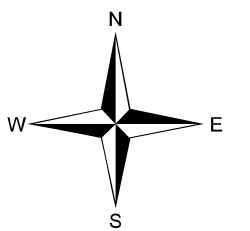
-  State Route
-  County Road
-  Local Road
-  Private Road
-  Off Road

-  Water
-  Streams

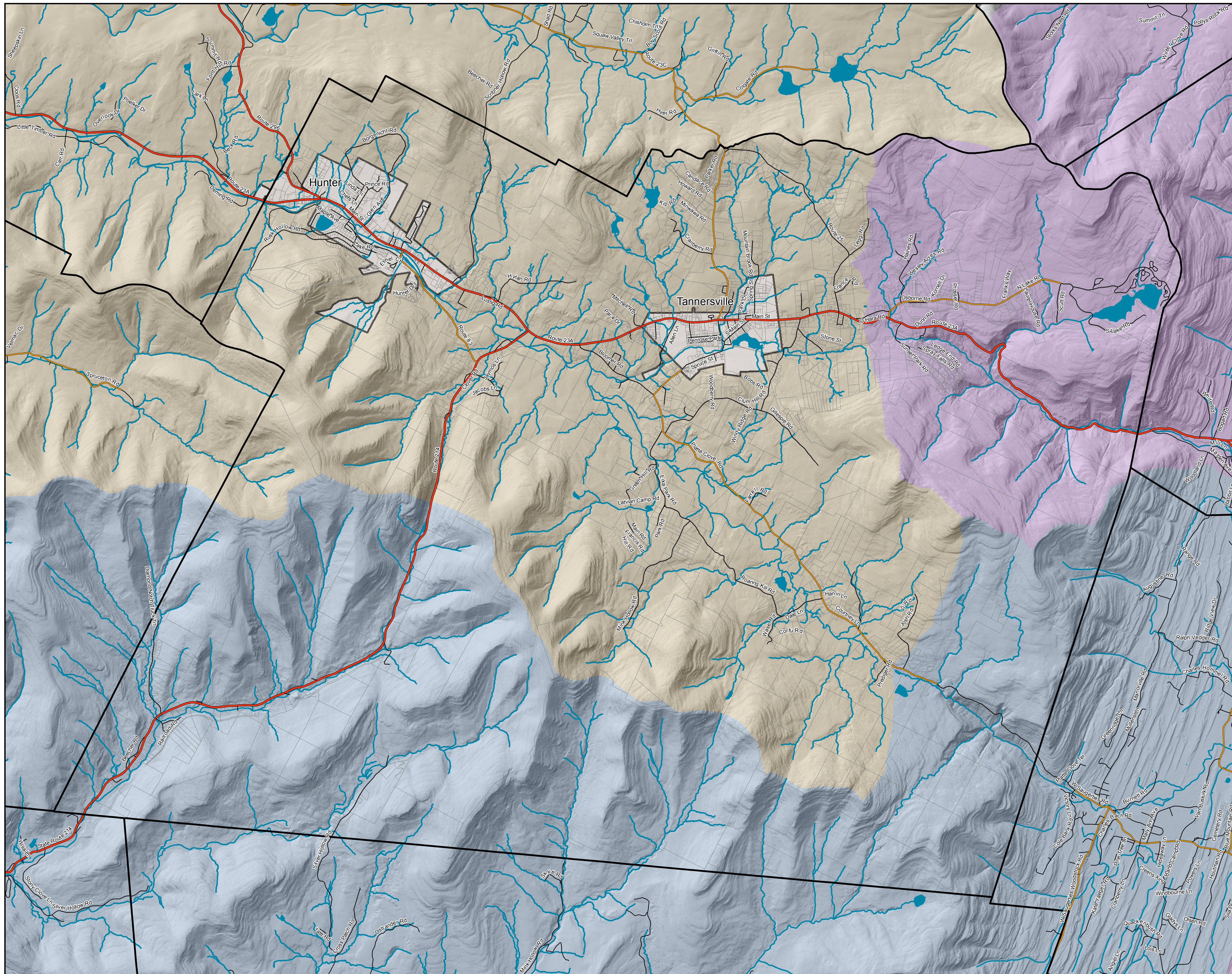
### Watersheds (HU 10)

-  East Kill-Schoharie Creek
-  Esopus Creek
-  Kaaterskill Creek

Map Date:  
7-23-2017



Nan Stolzenburg, AICP - [www.planningbetterplaces.com](http://www.planningbetterplaces.com)  
152 Stolzenburg Road, Berne, NY 12023  
Don Meltz, Planning and GIS - [www.donmeltz.com](http://www.donmeltz.com)



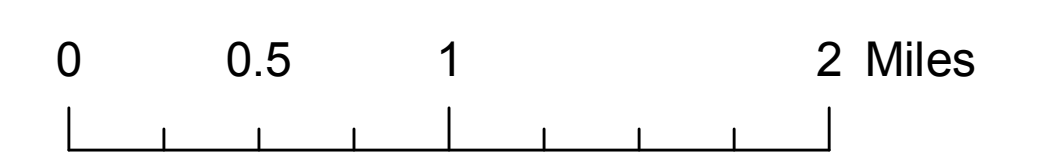
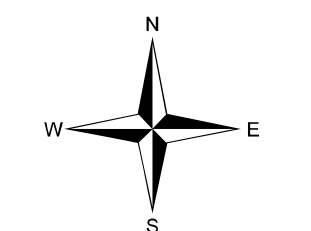
# Town of Hunter

## Greene County, NY

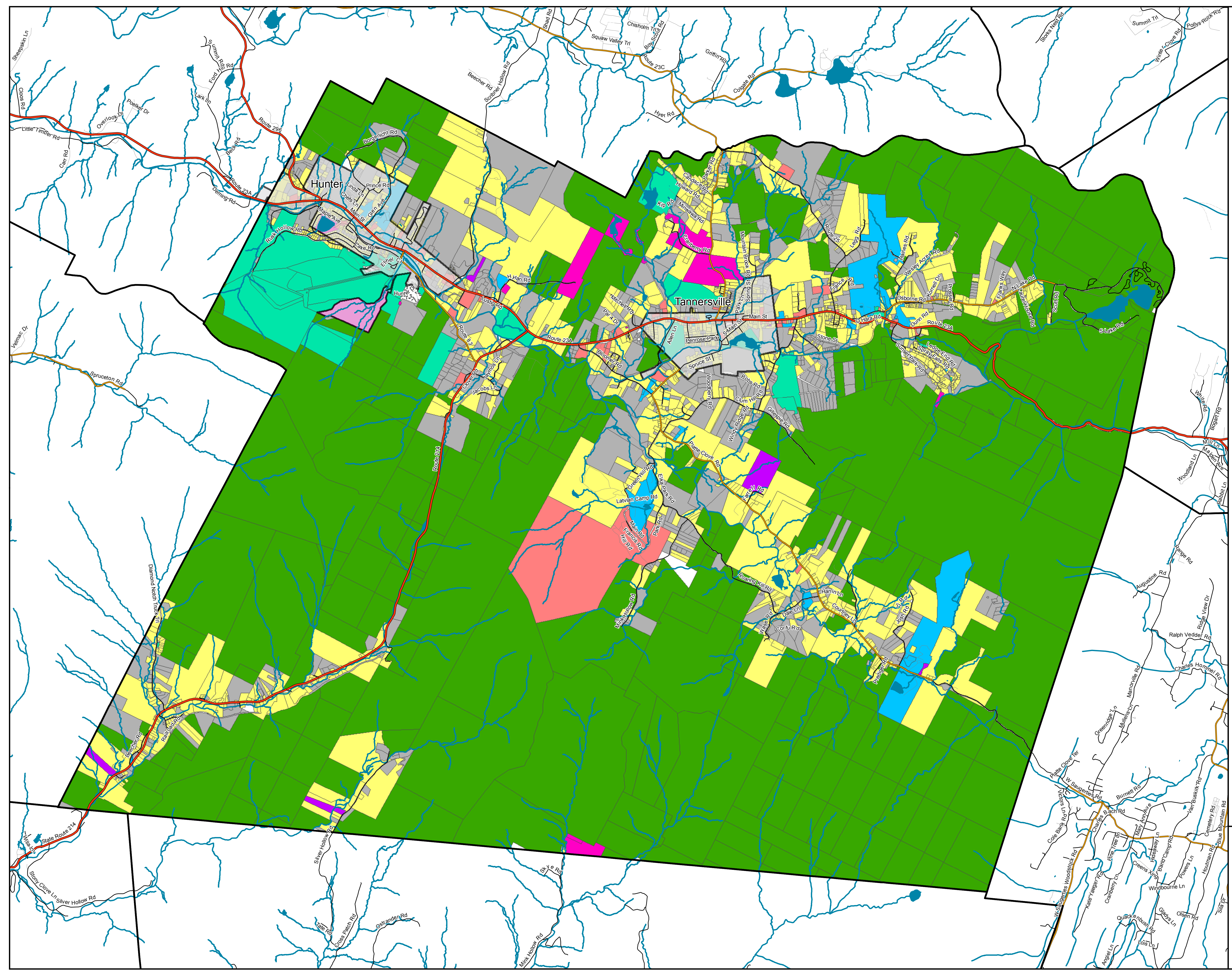
### Property Class

-  Village Boundaries
-  Town Boundaries
- Roads**
-  State Route
-  County Road
-  Local Road
-  Private Road
-  Off Road
-  Water
-  Streams
- Property Class**
-  Residential
-  Commercial
-  Industrial
-  Community Services
-  Public Services
-  Recreation and Entertainment
-  Wild, Forested, Conservation Lands and Public Parks
-  Vacant Land
-  UnKnown

Map Date:  
7-23-2017











Nan Stolzenburg, AICP - [www.planningbetterplaces.com](http://www.planningbetterplaces.com)  
152 Stolzenburg Road, Berne, NY 12023  
Don Meltz, Planning and GIS - [www.donmeltz.com](http://www.donmeltz.com)



# Town of Hunter

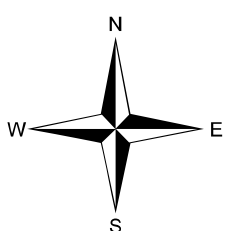
## Greene County, NY

Aerial Photos - 2015  
(USDA NAIP Program)

-  Village Boundaries
-  Town Boundaries
- Property Boundaries**
-  Property Boundaries
- Roads**
-  State Route
-  County Road
-  Local Road
-  Private Road
-  Off Road



Map Date:  
7-23-2017



Nan Stolzenburg, AICP - [www.planningbetterplaces.com](http://www.planningbetterplaces.com)  
152 Stolzenburg Road, Berne, NY 12023  
Don Meltz, Planning and GIS - [www.donmeltz.com](http://www.donmeltz.com)



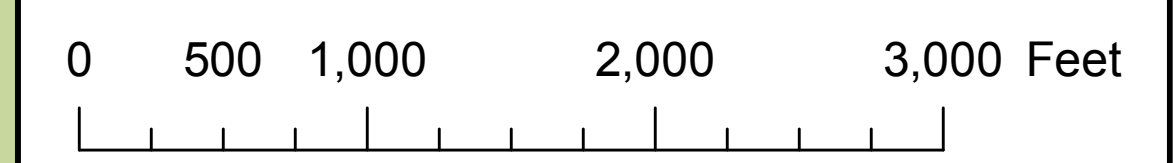
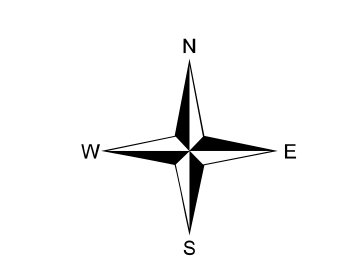
# Town of Hunter

## Greene County, NY

### Tannersville Wastewater Treatment

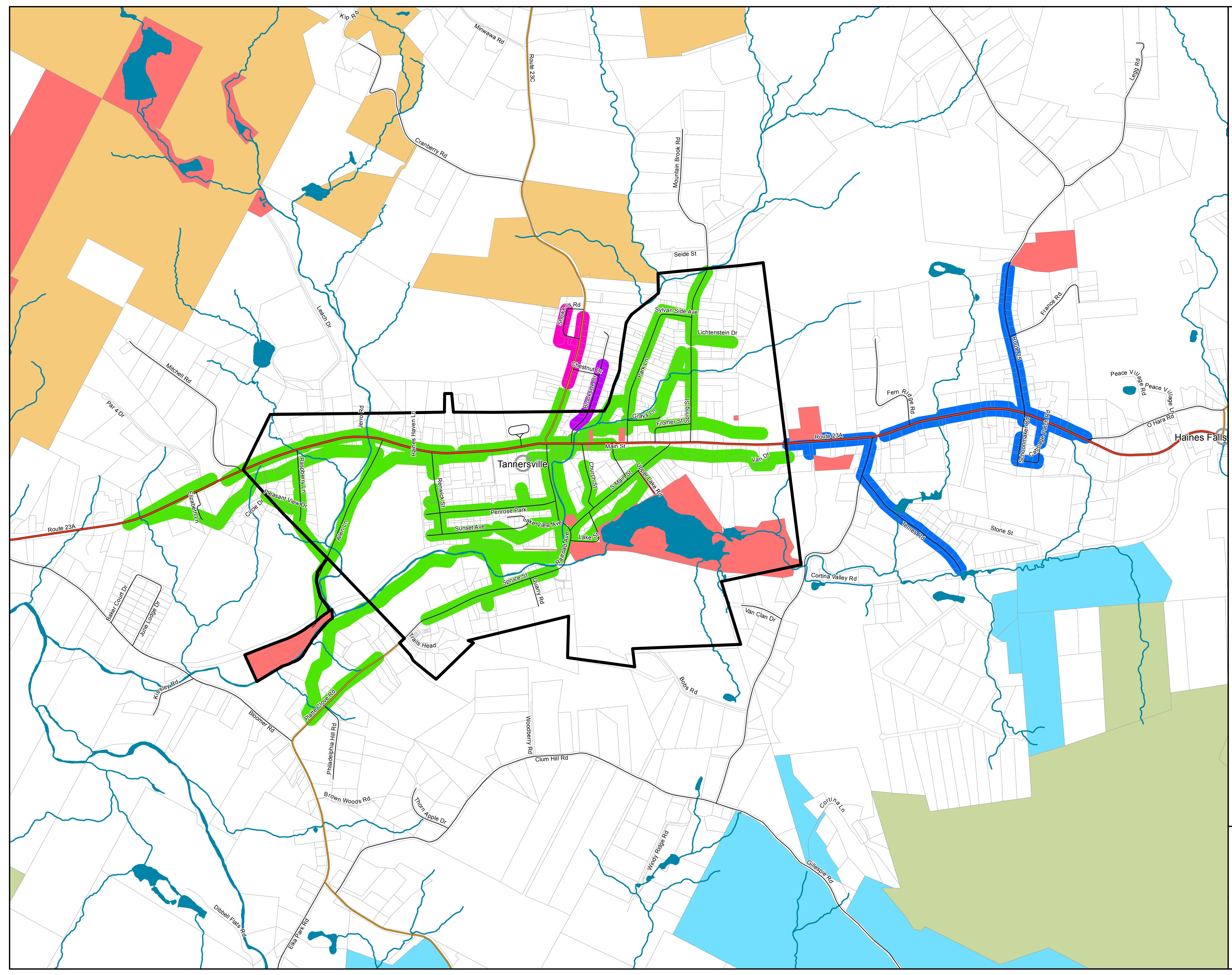
-  Village Boundaries
-  Town Boundaries
-  Property Boundaries
- Roads**
-  State Route
-  County Road
-  Local Road
-  Private Road
-  Off Road
-  Water
-  Streams
- Wastewater Treatment Areas**
-  Tannersville
-  Haines Falls
-  Brookside Drive
-  Showers Road
- Forest Preserve Lands**
-  Forest Preserve Lands
- DEP-NYC Land**
-  Owned
-  Conservation Easement
- Other Government Owned Land**
-  Other Government Owned Land

Map Date:  
7-23-2017



**Community Planning &  
Environmental Associates**

Nan Stolzenburg, AICP - [www.planningbetterplaces.com](http://www.planningbetterplaces.com)  
152 Stolzenburg Road, Berne, NY 12023  
Don Meltz, Planning and GIS - [www.donmeltz.com](http://www.donmeltz.com)



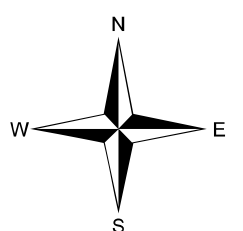
# Town of Hunter

## Greene County, NY

### Hunter Village Wastewater Treatment

-  Village Boundaries
-  Town Boundaries
-  Property Boundaries
- Roads**
-  State Route
-  County Road
-  Local Road
-  Private Road
-  Off Road
-  Water
-  Streams
- Wastewater Treatment Areas**
-  Hunter Village
-  Liftside
-  Colonel's Chair
-  Four Seasons
-  Camp Loyaltown
-  Whistle Tree
- Forest Preserve Lands**
-  DEP- NYC Land
-  Owned
-  Conservation Easement
- Other Government Owned Land**
- 

Map Date:  
7-23-2017

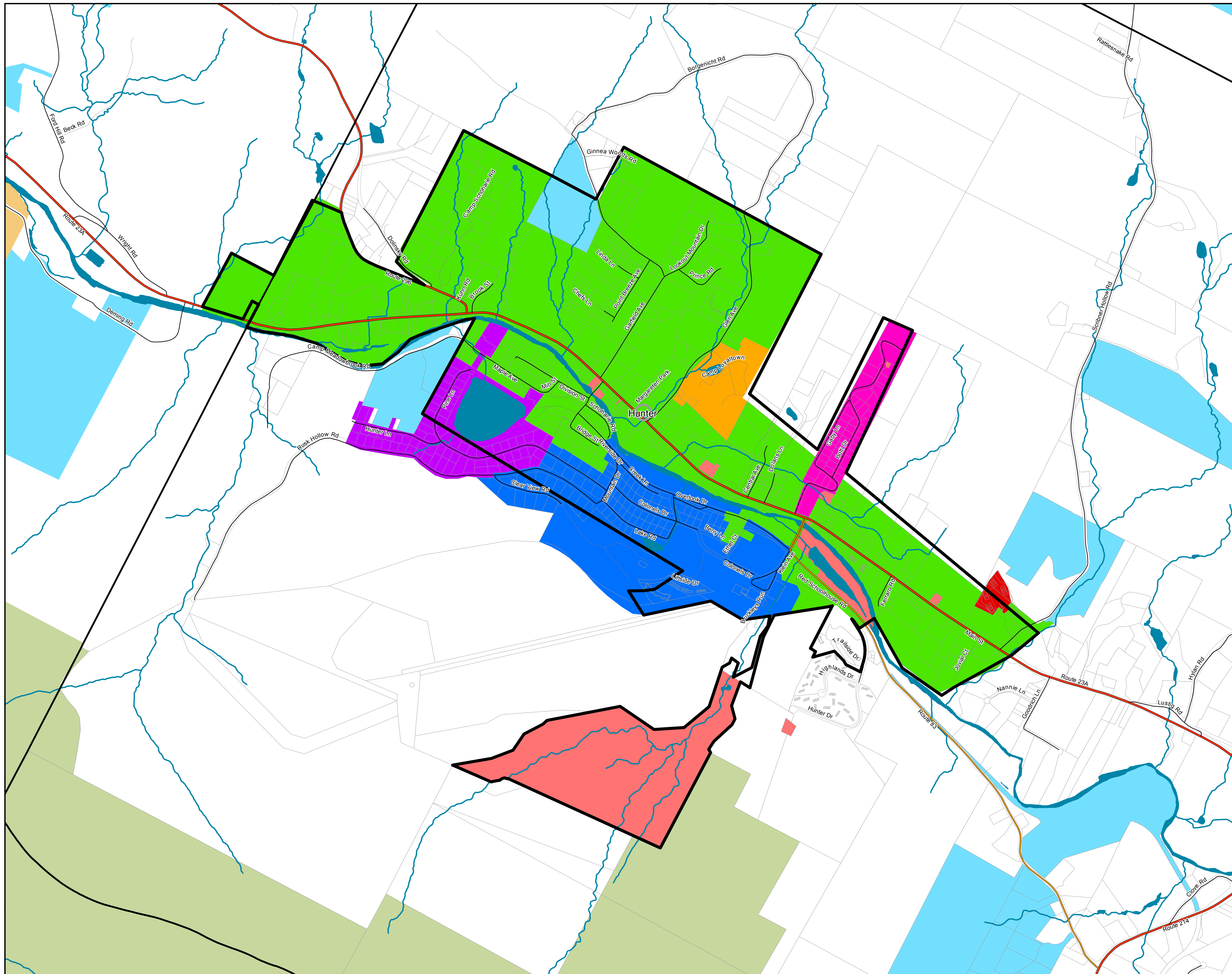


0 500 1,000 2,000 3,000 Feet



**Community Planning &  
Environmental Associates**






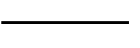







Nan Stolzenburg, AICP - [www.planningbetterplaces.com](http://www.planningbetterplaces.com)  
152 Stolzenburg Road, Berne, NY 12023  
Don Meltz, Planning and GIS - [www.donmeltz.com](http://www.donmeltz.com)



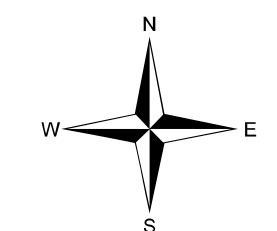
# Town of Hunter

## Greene County, NY

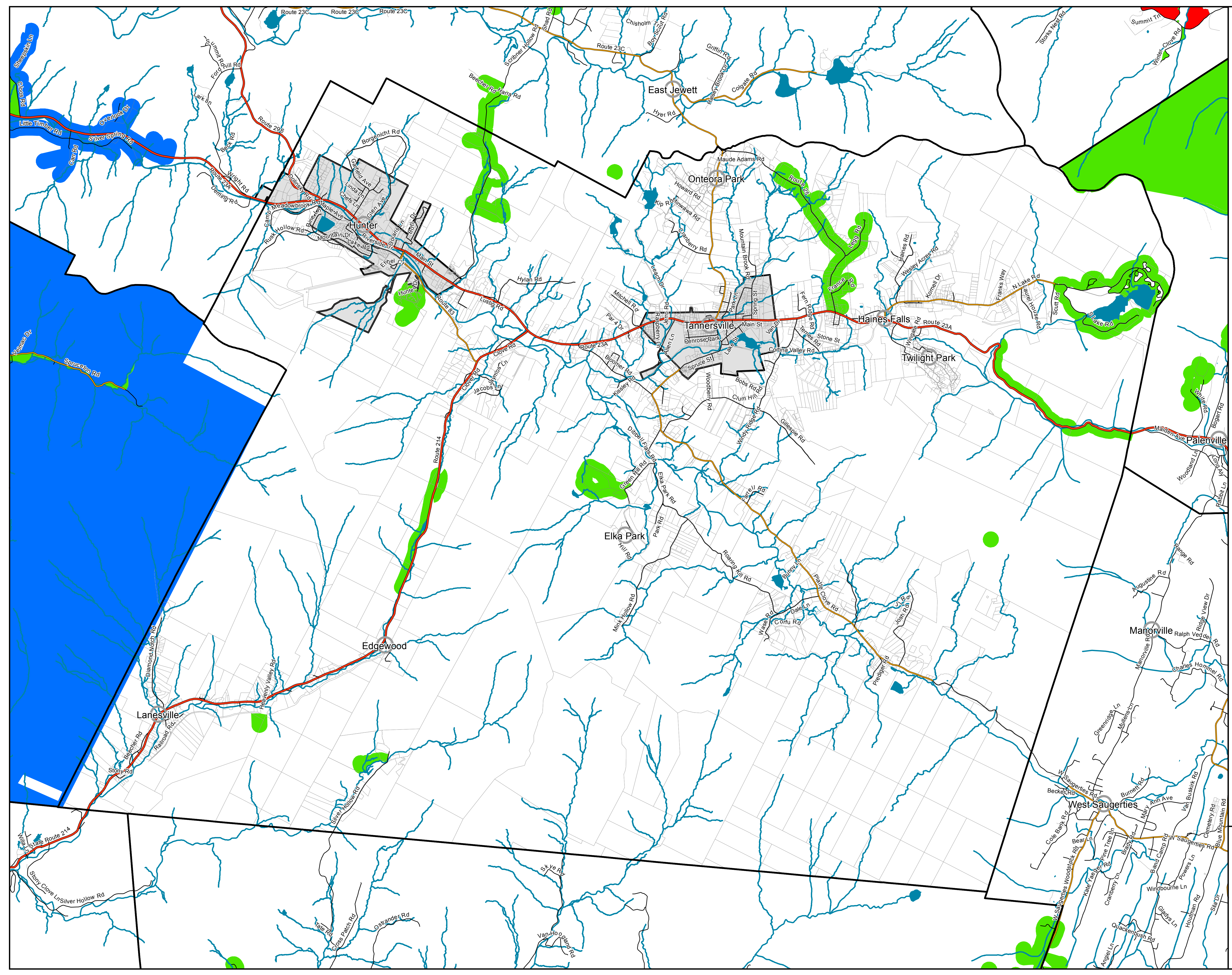
### NYS Broadband Program Phase II and III

-  Village Boundaries
-  Town Boundaries
-  Property Boundaries
- Roads**
-  State Route
-  County Road
-  Local Road
-  Private Road
-  Off Road
-  Water
-  Streams
- Phase II Awarded Census Block Areas**
-  MTC Cable
-  Mid-Hudson Data Corp.
- Phase III Eligible Census Block Areas**
-  Not awarded under phase II but still eligible under phase III

Map Date:  
7-23-2017






Nan Stolzenburg, AICP - [www.planningbetterplaces.com](http://www.planningbetterplaces.com)  
152 Stolzenburg Road, Berne, NY 12023  
Don Meltz, Planning and GIS - [www.donmeltz.com](http://www.donmeltz.com)



# Town of Hunter

## Greene County, NY

### NYS Forest Preserve Lands

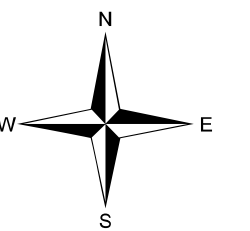
-  Village Boundaries
-  Town Boundaries
-  Property Boundaries

### Forest Preserve Lands

#### Facility:

-  WINDHAM-BLACKHEAD RANGE WILDERNESS
-  INDIAN HEAD WILDERNESS
-  HUNTER-WEST KILL WILDERNESS
-  COLGATE LAKE WILD FOREST
-  KAATERSKILL WILD FOREST
-  OVERLOOK MOUNTAIN WILD FOREST
-  PHOENICIA - MT. TOBIAS WILD FOREST
-  RUSK MOUNTAIN WILD FOREST
-  NORTH/SOUTH LAKE CAMPGROUND
-  DEVIL'S TOMBSTONE CAMPGROUND
-  DIAMOND NOTCH PRIMITIVE BICYCLE CORRIDOR
-  DUTCHER NOTCH/COLGATE LAKE PRIMITIVE BICYCLE CORRIDOR
-  MINK HOLLOW PRIMITIVE BICYCLE CORRIDOR
-  OVERLOOK TURNPIKE PRIMITIVE BICYCLE CORRIDOR
-  Unknown

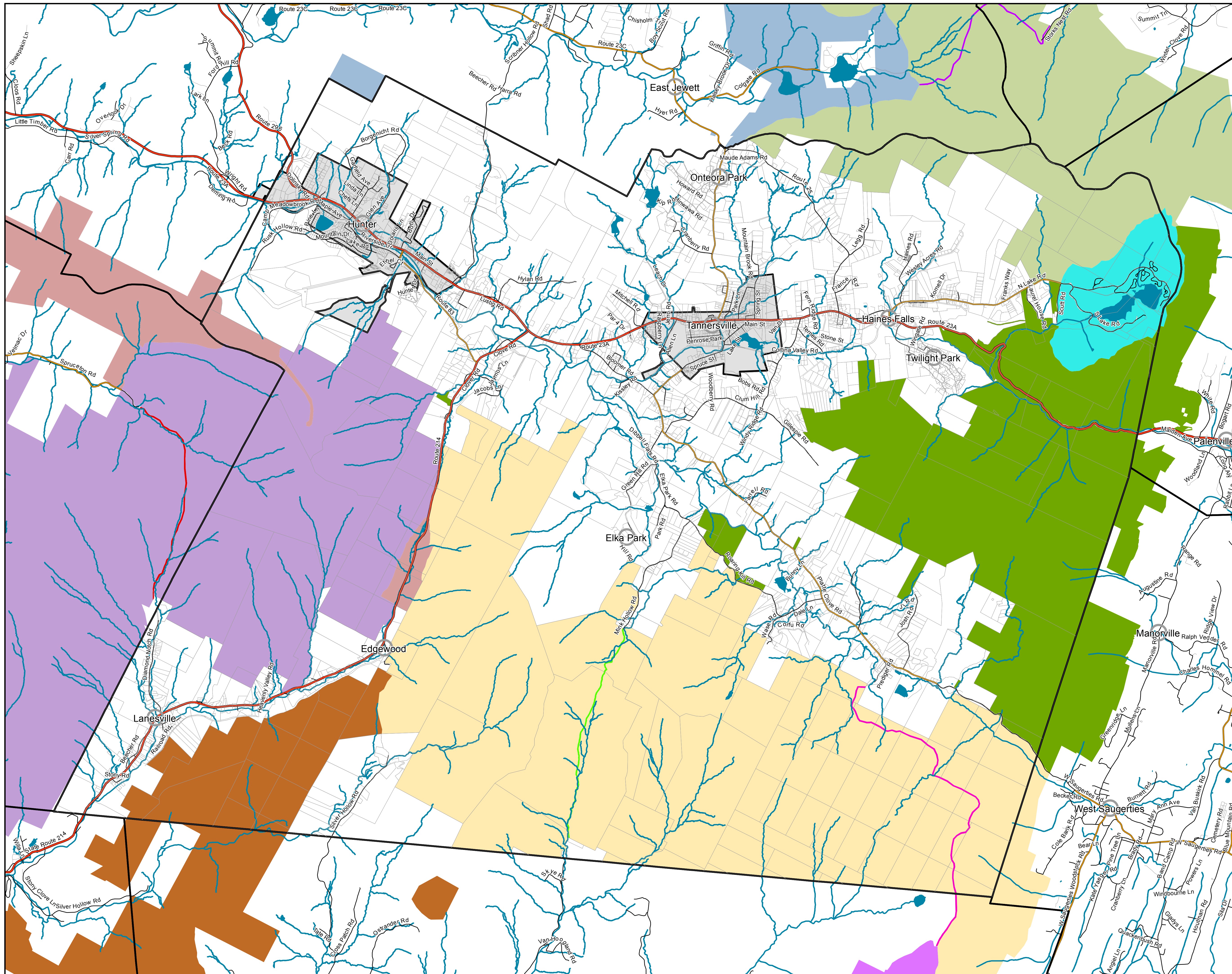
Map Date:  
7-23-2017



0 0.5 1 2 Miles




















Nan Stolzenburg, AICP - [www.planningbetterplaces.com](http://www.planningbetterplaces.com)  
152 Stolzenburg Road, Berne, NY 12023  
Don Meltz, Planning and GIS - [www.donmeltz.com](http://www.donmeltz.com)



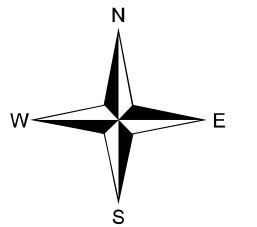
# Town of Hunter

## Greene County, NY

### NYC DEP Designated Areas

-  Town Boundaries
-  Property Boundaries
- Roads**
-  State Route
-  County Road
-  Local Road
-  Private Road
-  Off Road
-  Water
-  Streams
- DEP - Designated Areas**
-  Incorporated Village
-  Village Extension
-  Expansion Area
-  Designated Hamlet
-  Commercial/Industrial
-  Town-Wide
- DEP - Priority Areas**
-  2
-  4

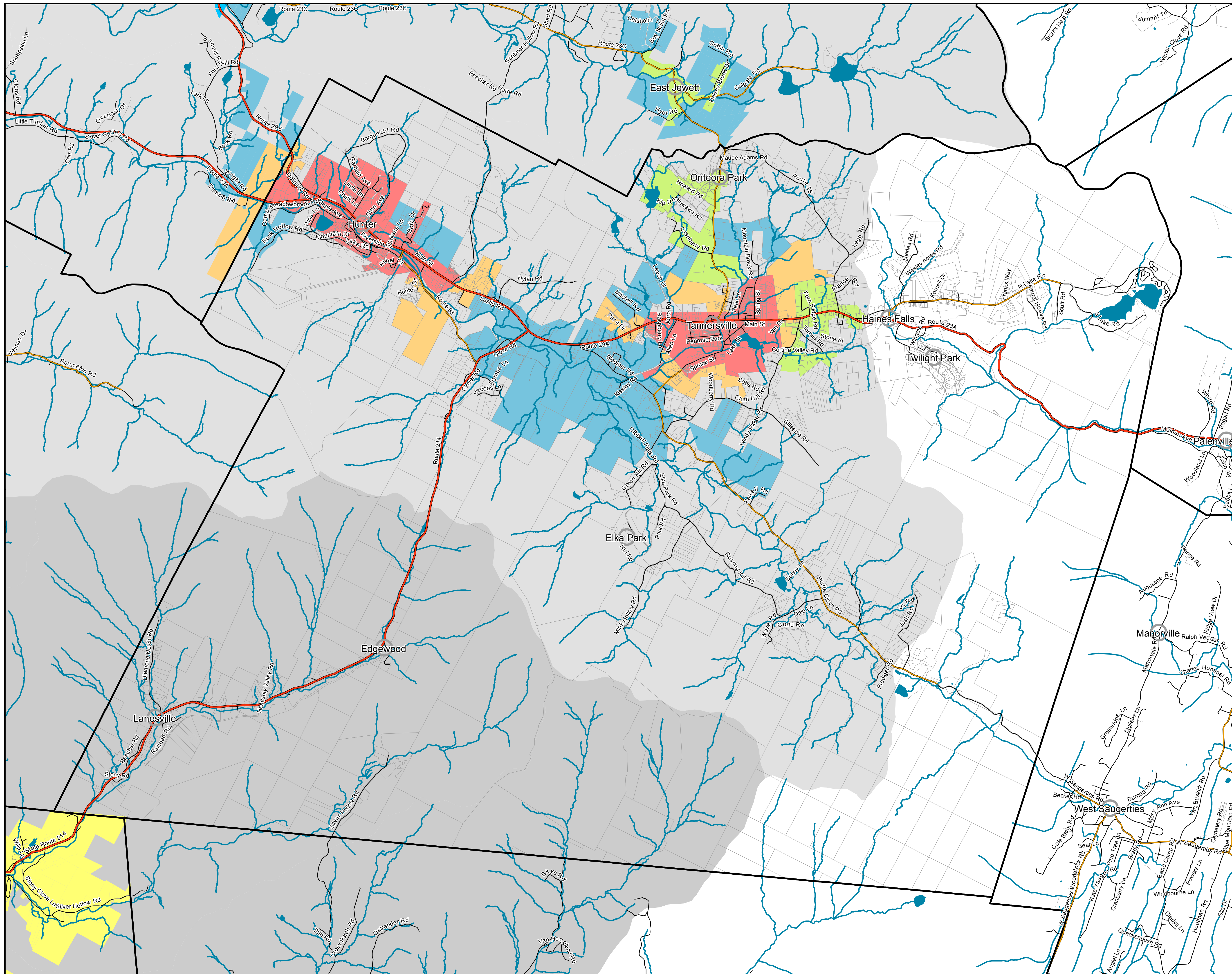
Map Date:  
7-23-2017



0 0.5 1 2 Miles








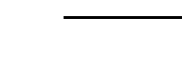








Nan Stolzenburg, AICP - [www.planningbetterplaces.com](http://www.planningbetterplaces.com)  
152 Stolzenburg Road, Berne, NY 12023  
Don Meltz, Planning and GIS - [www.donmeltz.com](http://www.donmeltz.com)



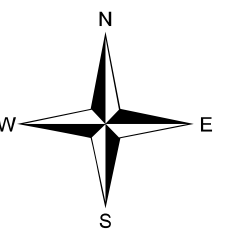
# Town of Hunter

## Greene County, NY

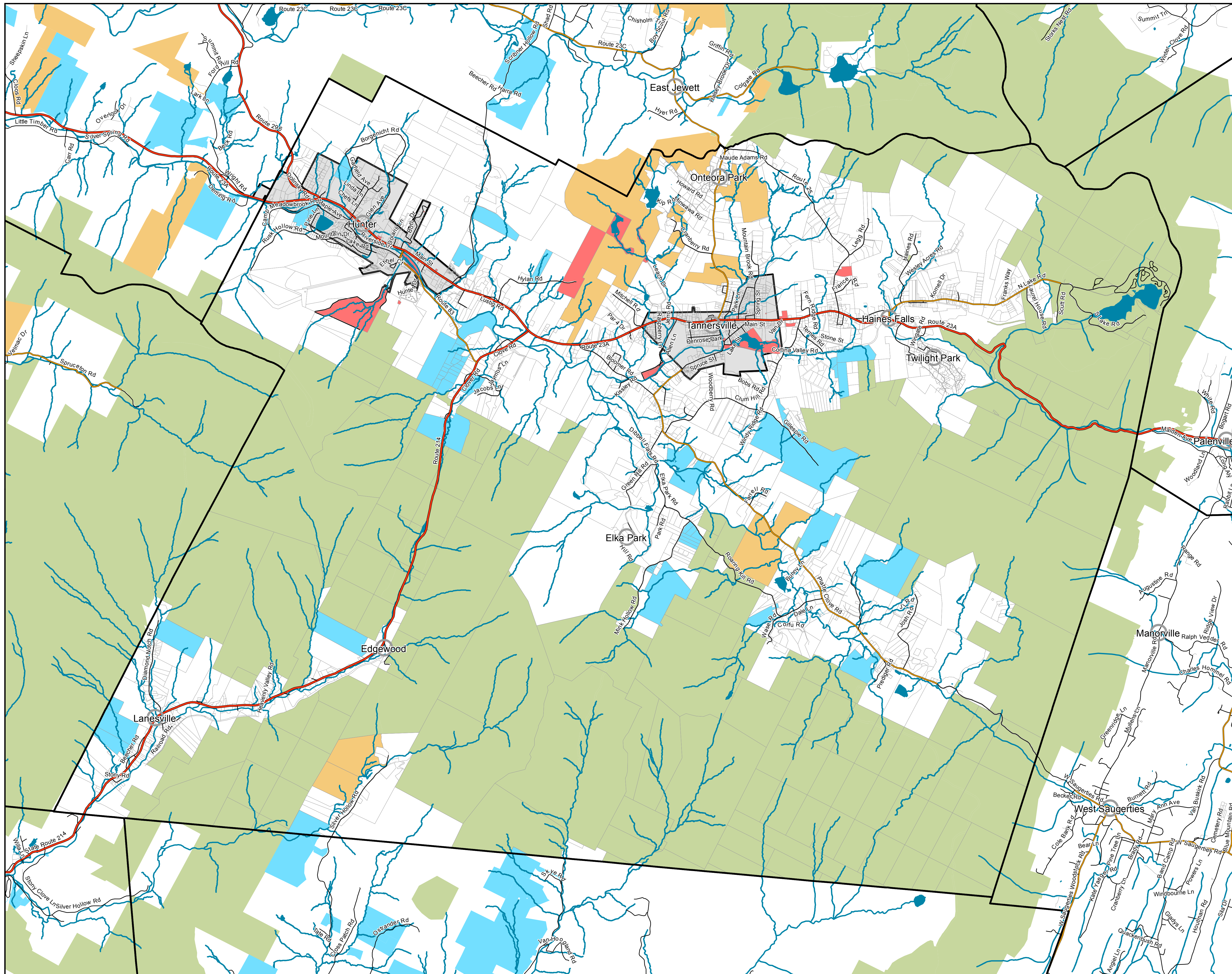
### DEP NYC Lands and other Government Owned Lands

-  Village Boundaries
-  Town Boundaries
-  Property Boundaries
- Roads**
-  State Route
-  County Road
-  Local Road
-  Private Road
-  Off Road
-  Water
-  Streams
- DEP-NYC Land**
-  Owned
-  Conservation Easement
- Forest Preserve Land**
- 
- Other Government Owned Land**
- 

Map Date:  
7-23-2017





**Community Planning &  
Environmental Associates**  
Nan Stolzenburg, AICP - [www.planningbetterplaces.com](http://www.planningbetterplaces.com)  
152 Stolzenburg Road, Berne, NY 12023  
Don Meltz, Planning and GIS - [www.donmeltz.com](http://www.donmeltz.com)








# Town of Hunter




## Greene County, NY

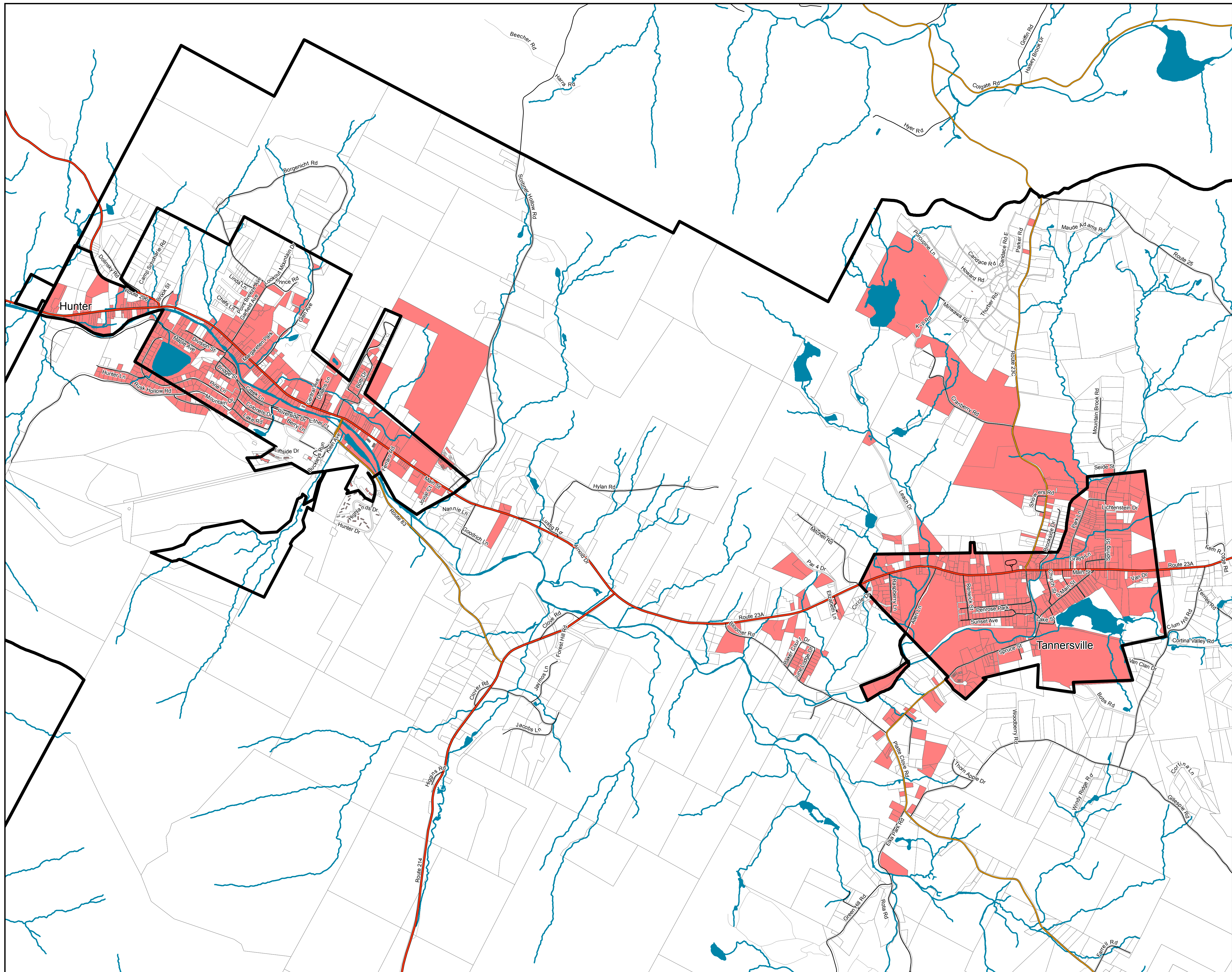
### Public Water Supply Parcels

-  Village Boundaries
-  Town Boundaries

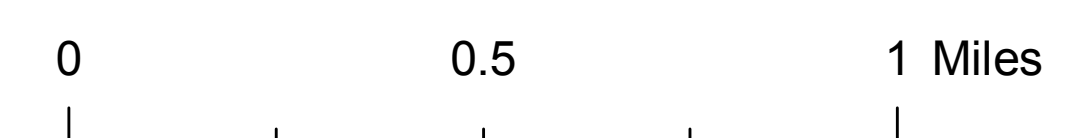
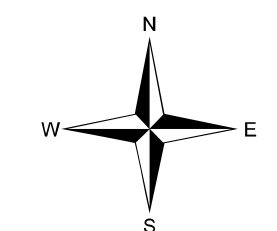
### Roads

-  State Route
-  County Road
-  Local Road
-  Private Road
-  Off Road

-  Water
-  Streams
-  Parcels with Public Water



Map Date:  
12-13-2017














Nan Stolzenburg, AICP - [www.planningbetterplaces.com](http://www.planningbetterplaces.com)  
152 Stolzenburg Road, Berne, NY 12023  
Don Meltz, Planning and GIS - [www.donmeltz.com](http://www.donmeltz.com)

# Town of Hunter

## Greene County, NY

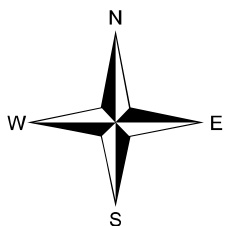
### Archeologically Sensitive Areas

-  Village Boundaries
-  Town Boundaries
- Property Boundaries**
-  Property Boundaries
- Roads**
-  State Route
-  County Road
-  Local Road
-  Private Road
-  Off Road
-  Water
-  Streams
-  Archeologically Sensitive Areas

The darker grey areas on this map depict known areas of archeological sensitivity identified by the New York State Historic Preservation Office (SHPO) and accessed from the SHPO website ([www.nysparks.state.ny.us/shpo/resources/index.htm](http://www.nysparks.state.ny.us/shpo/resources/index.htm))

The Archeological Sensitivity Maps for New York State define areas within the state where the discovery of archeological sites is predicted. These areas also contain the locations of all known sites that are included in the SHPO Archeological Site files and the New York State Museum Archeological Site files. The exact locations are not displayed since they are protected from disclosure by Section 304 (16 USC 4702-3) of the National Historic Preservation Act of 1966 and Section 427.8 of the implementing regulations for the State Historic Preservation Act of 1980. This information can only be accessed at the SHPO in accordance with the SHPO's Policy on Access to Files, Data, and Information.

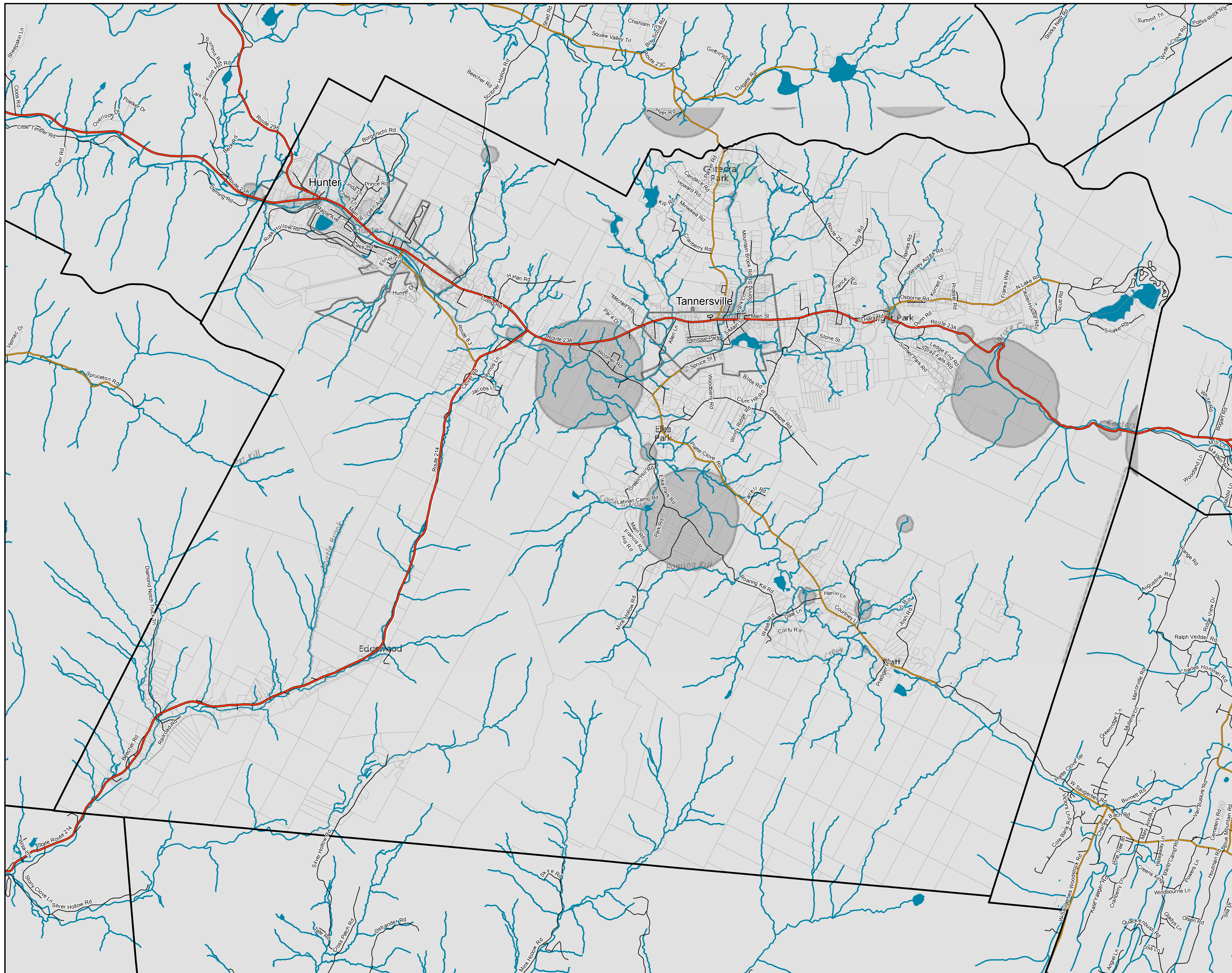
Map Date:  
7-23-2017



0 0.5 1 2 Miles



Nan Stolzenburg, AICP - [www.planningbetterplaces.com](http://www.planningbetterplaces.com)  
152 Stolzenburg Road, Berne, NY 12023  
Don Meltz, Planning and GIS - [www.donmeltz.com](http://www.donmeltz.com)























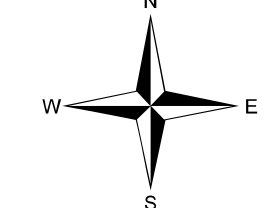


# Town of Hunter

## Greene County, NY

### Trails Recreation and Other Points of Interest

-  Village Boundaries
-  Town Boundaries
-  Property Boundaries
- Forest Preserve Lands**
-  Forest Preserve Lands
- DEC Trails**
-  Trail
-  Multipurpose Trail
-  Snowmobile Trail
-  Accessible Trail
-  Unpaved Road/ROW
- Other Trails**
-  Huckleberry Multi-Use Trail
-  Kaaterskill Rail Trail Extension
- DEC Points of Interest**
-  Parking
-  Campsite
-  Lean-To
-  Fire Tower
-  Boat Launch
-  Public Fishing Parking
- Mountain Cloves Scenic Byway**
-  (Designates a road included in the Byway)

Map Date:  
8-18-2017

**Community Planning &  
Environmental Associates**

Nan Stolzenburg, AICP - [www.planningbetterplaces.com](http://www.planningbetterplaces.com)  
152 Stolzenburg Road, Berne, NY 12023  
Don Meltz, Planning and GIS - [www.donmeltz.com](http://www.donmeltz.com)

